

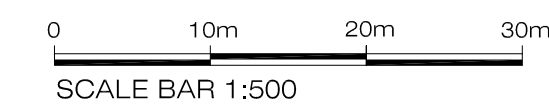
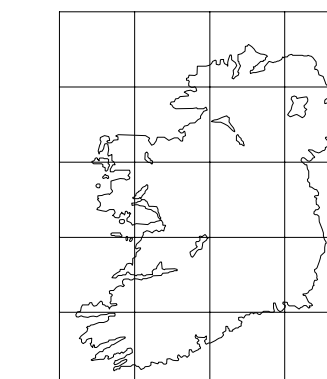
ITM NORTH

SURVEY NOTES

1. ALL LEVELS ARE RELATED TO MAIN HEAD DATUM
2. ALL DIMENSIONS ARE IN METERS UNLESS OTHERWISE STATED.
3. ANY DISCREPANCIES IN THE SURVEY SHOULD BE REFERRED TO GEODATA SURVEYING LTD IMMEDIATELY.
4. DO NOT SCALE, THIS SHALL ONLY BE PERMITTED IN DIGITAL FORM.
5. GRID IS 20m X 20m

COORDINATE SYSTEM

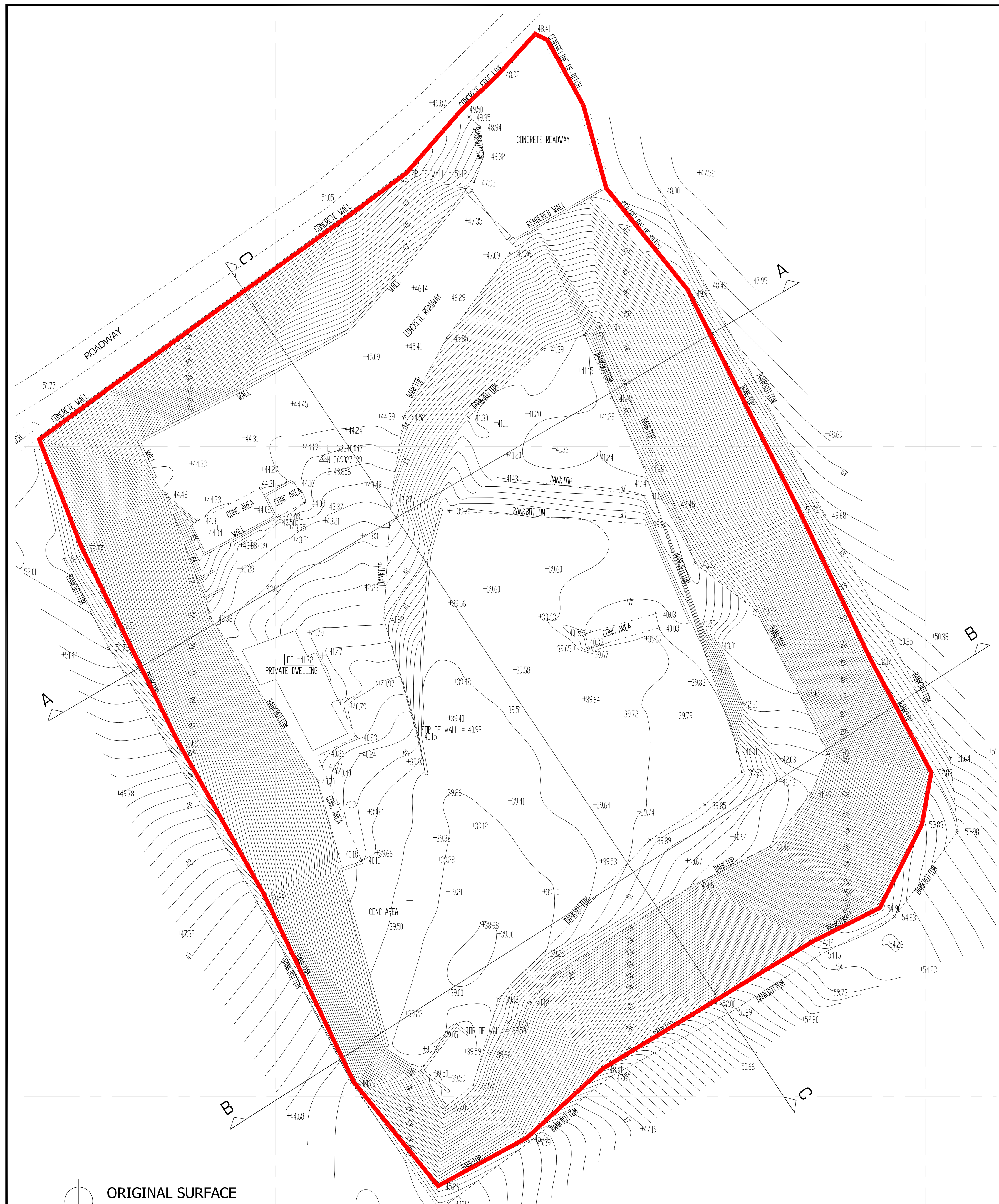
ITM-Irish Transverse Mercator



SCALE BAR 1:500

SYMBOLS

⊙ AJ	ARMSTRONG JUNCTION	• 100	PEG REF NUMBER
⊙ SION	ROAD SIGN	⊙	CONTROL SURVEY STATION
⊙ GATE	GATE	⊙ FFL 0.00	FINISH FLOOR LEVEL
+213.31	SPOT HEIGHT	• RIDGE 0.00	RIDGE ELEVATION
⊙ MP	MINI PILLAR	• SOFFIT 0.00	SOFFIT ELEVATION
⊙ G	GULLY	⊙ LP	LAMP POST
⊙ EP	ESP POLE	⊙ TP	TELECOM POLE
• SSL	STRUCTURAL SLAB LEVEL	⊙ AV	AIR VALVE
⊙ T	TREE ACTUAL SPREAD	⊙ BL	BOLLARD
⊙ TAG NO.	TREE TAG NUMBER	⊙ UL	UTILITY INSPECTION CHAMBER
⊙ VM	WATER METER	⊙ FH	FIRE HYDRANT
⊙ SV	SLUICE VALVE	• IL	INVERT LEVEL
⊙ SC	STOP COCK	• BL	BED LEVEL
• TDW 0.00.00	SPOT HEIGHT AT TOP OF WALL	• SWL	SURFACE WATER LEVEL
• T&T 0.00.00	SPOT HEIGHT AT TOP OF TREE	• VB	HEIGHT OF WINDOW BOARD
• TDH 0.00.00	SPOT HEIGHT AT TOP OF HEDGE	• UB	HEAD HEIGHT OF BEAM
• TDZ 0.00.00	SPOT HEIGHT AT TOP OF FENCE	• UC	HEAD HEIGHT OF CEILING
▨	BUILDING HATCH	⊙ TEL	OVERHEAD TELECOM LINE
▨	WALL HATCH	⊙ ESH	OVERHEAD ESP LINE
▨	FLAT ROOF	▨	FILL GROUND
⊙ ML	MANHOLE COVER	⊙ TEL IC	TELE INSP CHAMBER



SECTION A-A  
Scale: 1:750

Chn:0.0 Cut:0.000m? Fll:544.446m? Net:-544.446m?

CODE	CHAIN	RL.EV
WALL(CERB15)	955.569	48.064
DITCH(CERB9)	917.740	48.683
DITCH(CERB8)	901.097	48.944
DITCH(CERB7)	888.493	49.394
BANK(TOPC4)	861.388	47.281
BANK(TOPC3)	76.986	42.871
BANK(TOPC2)	73.115	41.231
BANK(TOPC1)	74.842	41.401
WALL(CERB15)	79.975	41.241
WALL(CERB14)	70.064	41.251
WALL(CERB13)	66.018	41.286
WALL(CERB12)	61.341	41.196
WALL(CERB11)	61.269	41.213
WALL(CERB10)	59.261	41.176
BANK(TOPC4)	53.586	40.188
BANK(TOPC3)	49.603	41.349
BANK(TOPC2)	47.245	42.867
BANK(TOPC1)	43.574	43.074
WALL(CERB15)	43.051	42.800
BANK(TOPC1)	36.900	42.778
BANK(TOPC2)	33.685	42.678
BANK(TOPC3)	29.547	42.884
BANK(TOPC4)	23.298	43.201
BANK(TOPC5)	22.376	43.280
BANK(TOPC6)	22.324	43.284
BANK(TOPC7)	21.668	43.373
BANK(TOPC8)	15.765	44.516
BANK(TOPC9)	10.765	45.167
BANK(TOPC10)	8.253	45.272
08324-011-FILL	0.372	50.021
0.000		0.000

SECTION A-A  
Scale: 1:750

SECTION B-B  
Scale: 1:750

Chn:0.0 Cut:0.000m? Fll:690.274m? Net:-690.274m?

CODE	CHAIN	RL.EV
WALL(CERB15)	99.440	39.346
BANK(TOPC1)	45.940	39.346
BANK(TOPC2)	39.928	39.107
BANK(TOPC3)	36.685	39.101
BANK(TOPC4)	29.928	39.101
BANK(TOPC5)	29.788	39.107
BANK(TOPC6)	24.718	39.218
BANK(TOPC7)	21.113	39.314
BANK(TOPC8)	20.882	39.311
BANK(TOPC9)	20.181	39.889
BANK(TOPC10)	15.399	45.131
BANK(TOPC11)	13.573	45.210
BANK(TOPC12)	14.519	44.516
WALL(CERB15)	7.530	44.883
WALL(CERB14)	6.589	44.919
WALL(CERB13)	5.588	45.210
08324-011-FILL	0.372	50.021
0.000		0.000

SECTION B-B  
Scale: 1:750

SECTION C-C  
Scale: 1:750

Chn:0.0 Cut:0.000m? Fll:805.870m? Net:-805.870m?

CODE	CHAIN	RL.EV
WALL(CERB14)	110.208	51.190
BANK(TOPC1)	105.849	51.693
BANK(TOPC2)	102.781	51.728
BANK(TOPC3)	101.747	51.928
BANK(TOPC4)	101.389	51.968
SECTION(CERB16)	89.948	41.861
BANK(TOPC1)	83.688	39.758
BANK(TOPC2)	82.282	39.659
BANK(TOPC3)	80.962	39.602
BANK(TOPC4)	77.195	39.618
BANK(TOPC5)	75.444	39.619
WALL(CERB14)	61.951	39.338
WALL(CERB13)	59.463	39.341
WALL(CERB12)	57.170	39.557
WALL(CERB11)	67.484	39.534
WALL(CERB10)	44.609	39.864
WALL(CERB9)	46.179	39.979
WALL(CERB8)	42.661	41.182
WALL(CERB7)	41.544	41.261
BANK(TOPC2)	34.484	43.284
BANK(TOPC1)	34.089	43.274
BANK(TOPC2)	32.082	43.423
BANK(TOPC3)	27.814	43.800
BANK(TOPC4)	15.726	44.728
BANK(TOPC5)	14.224	44.833
BANK(TOPC6)	13.524	44.831
BANK(TOPC7)	12.478	44.828
BANK(TOPC8)	10.689	46.357
08324-011-FILL	0.372	50.021
0.000		0.000

SECTION C-C  
Scale: 1:750

ORIGINAL SURFACE  
Scale: 1:500

Buildings, Facades & Volumetric Surveys, Site Control.

**GEODATA SURVEYING LTD**  
**MAPPING SURVEYING SETTING OUT**  
 Unit 2, Bandon Business Centre  
 Lough Industrial Estate,  
 Bandon, Co. Cork.

Tel: 023 8852798 Fax: 023 8852799  
 email: info@geodatasurveying.ie  
 Website: www.geodatasurveying.ie

Levelling, Setting out, Digital Mapping & Land Registry.

CLIENT:	SAMPLE
PROJECT:	SAMPLE
TITLE:	ORIGINAL SURFACE
SCALE:	1-500/750
DATE:	10-07-09
DWG. NO:	09459-100